

RIFFGAT


EHNR

NORMALLY UNATTENDED INSTALLATION (NUI)

N 53° 41,45'

E 006° 29,02'

BREMEN INFORMATION 128,525 MHz	AMSTERDAM INFORMATION 119,175 MHz	OPSCENTRE / HLO 158,830 MHz
WEATHER INFORMATION (7x) 131,965 MHz		LIGHTING (3x / 5x) 131,965 MHz
HELIDECK HEIGHT 116 FT MSL	MTOW 10 t	D-VALUE 18 m
LANDING NET N/A		HAPI YES
APPROACH / DEPARTURE CORRIDOR 077° / 257° VAR 1,35°E (2015)		
HIGHEST OBSTACLE ON INSTALLATION 132 FT MSL (WINDSOCK / MAST)	HIGHEST OBSTACLE IN THE VICINITY 486 FT MSL (WTG)	
REFUELLING FACILITY N/A	GROUND POWER UNIT YES	



RIFFGAT

EHNR

NORMALLY UNATTENDED INSTALLATION (NUI)

N 53° 41,45'		E 006° 29,02'	
BREMEN INFORMATION 128,525 MHz		AMSTERDAM INFORMATION 119,175 MHz	
WEATHER INFORMATION (7x) 131,965 MHz		LIGHTING (3x / 5x) 131,965 MHz	
HELIDECK HEIGHT 116 FT MSL		MTOW 10 t	
LANDING NET N/A		HAPI YES	
APPROACH / DEPARTURE CORRIDOR 077° / 257° VAR 1,35°E (2015)			
HIGHEST OBSTACLE ON INSTALLATION 132 FT MSL (WINDSOCK / MAST)		HIGHEST OBSTACLE IN THE VICINITY 486 FT MSL (WTG)	
REFUELLING FACILITY N/A		GROUND POWER UNIT YES	
NON COMPLIANCES <ul style="list-style-type: none"> • NIL 		LIMITATIONS <ul style="list-style-type: none"> • NIL 	

REMARKS

- OBSTACLE-FREE SECTOR TURNED CLOCKWISE BY 7.5°
- BE AWARE OF HELIDECK ROLLOVER PROTECTION (< 25 CM)
- BE AWARE OF SURROUNDING WTG IN CLOSE PROXIMITY TO HELIDECK

RIFFGAT

EHNR

NORMALLY UNATTENDED INSTALLATION (NUI)

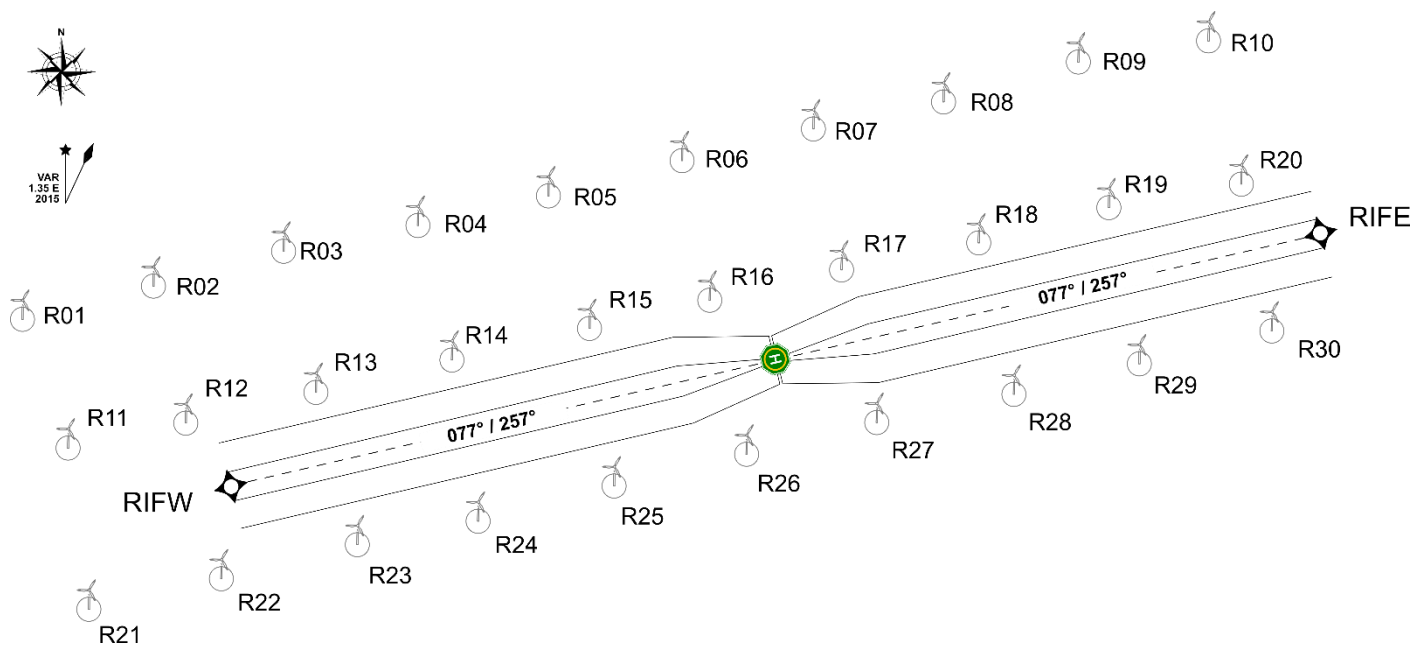
N 53° 41,45'		E 006° 29,02'	
BREMEN INFORMATION 128,525 MHz		AMSTERDAM INFORMATION 119,175 MHz	
WEATHER INFORMATION (7x) 131,965 MHz		LIGHTING (3x / 5x) 131,965 MHz	
HELIDECK HEIGHT 116 FT MSL		MTOW 10 t	
LANDING NET N/A		HAPI YES	
APPROACH / DEPARTURE CORRIDOR 077° / 257° VAR 1,35°E (2015)			
HIGHEST OBSTACLE ON INSTALLATION 132 FT MSL (WINDSOCK / MAST)		HIGHEST OBSTACLE IN THE VICINITY 486 FT MSL (WTG)	
REFUELLING FACILITY N/A		GROUND POWER UNIT YES	
INSTALLATION PROFILE VIEW		HELIDECK TOP VIEW	

RIFFGAT

EHNR
 NORMALLY UNATTENDED INSTALLATION (NUI)

N 53° 41,45'		E 006° 29,02'	
BREMEN INFORMATION 128,525 MHz		AMSTERDAM INFORMATION 119,175 MHz	
OPSCENTRE / HLO 158,830 MHz			
WEATHER INFORMATION (7x) 131,965 MHz		LIGHTING (3x / 5x) 131,965 MHz	
HELIDECK HEIGHT 116 FT MSL		MTOW 10 t	
		D-VALUE 18 m	
LANDING NET N/A		HAPI YES	
APPROACH / DEPARTURE CORRIDOR 077° / 257° VAR 1,35°E (2015)			
HIGHEST OBSTACLE ON INSTALLATION 132 FT MSL (WINDSOCK / MAST)		HIGHEST OBSTACLE IN THE VICINITY 486 FT MSL (WTG)	
REFUELLING FACILITY N/A		GROUND POWER UNIT YES	
VFR DAY CORRIDOR ENTRY / EXIT WAYPOINTS			
RIFW: N 53° 40,92' E 006° 25,60'		RIFE: N 53° 41,88' E 006° 32,44'	

WINDFARM LAYOUT



RIFFGAT

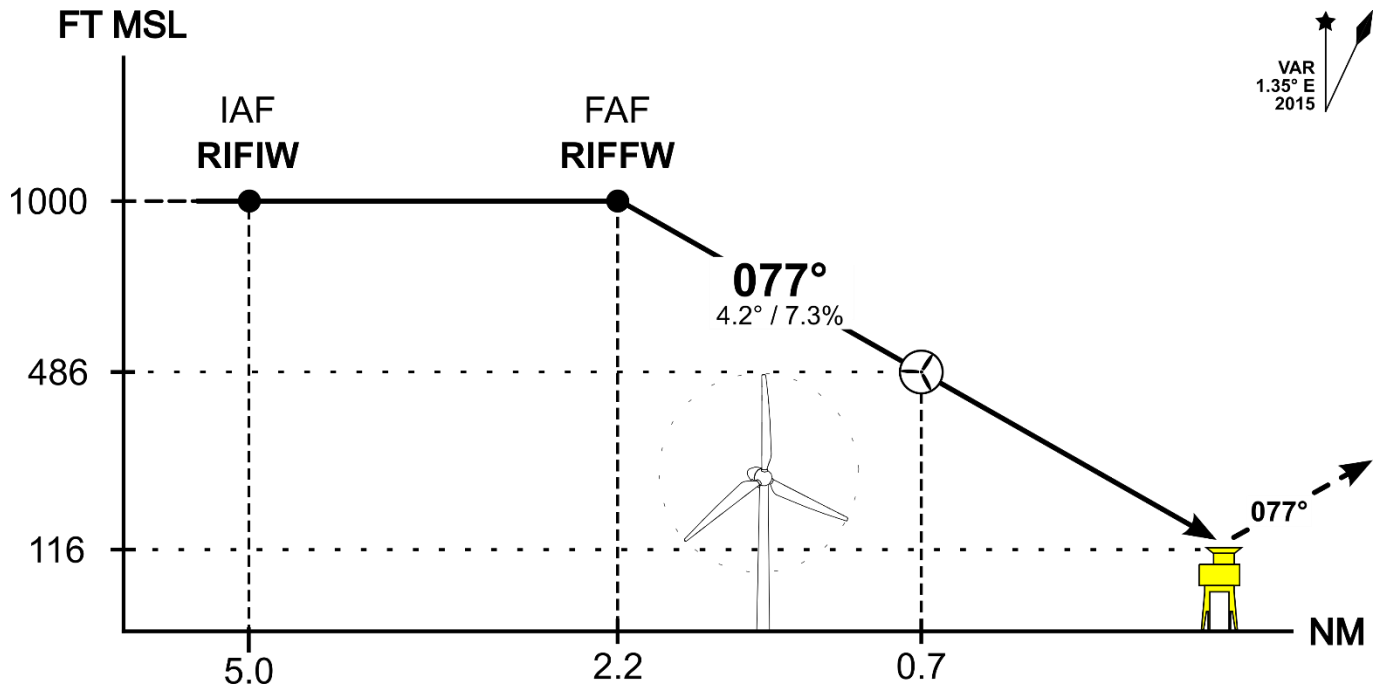
HAPI WEST

IAF RIFIW N 53° 40,32' E 006° 20,80'	FAF RIFFW N 53° 40,96' E 006° 25,46'
APPROACH DIRECTION 077°	GLIDESLOPE 4.2° (7.3%)

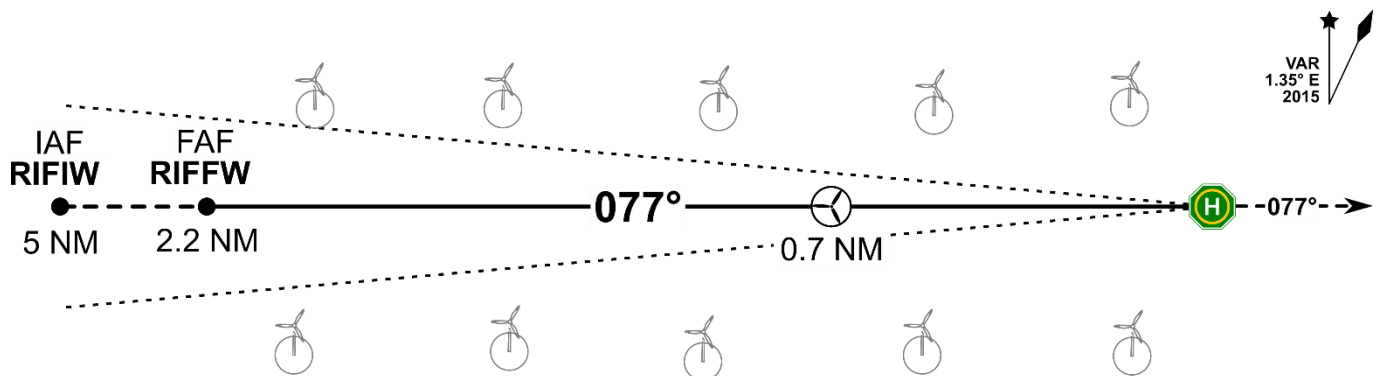
HAPI PROCEDURE

- APPROACH ALTITUDE 1000 FT MSL
- BE ALIGNED WITH APPROACH TRACK 077°
- INITIATE DESCENT WHEN HAPI INDICATES STEADY GREEN (APPROX. AT 2.2 NM)
- BELOW WTG HEIGHT WHEN PASSING 486 FT MSL (APPROX. AT 0.7 NM)
- ADJUST APPROACH AT OWN DISCRETION TO PERFORM CAT A PROCEDURE
- MISSED APPROACH: REMAIN ON TRACK 077° AND CLIMB TO 1000 FT MSL

HAPI PROFILE VIEW WEST



HAPI PLAN VIEW WEST



RIFFGAT

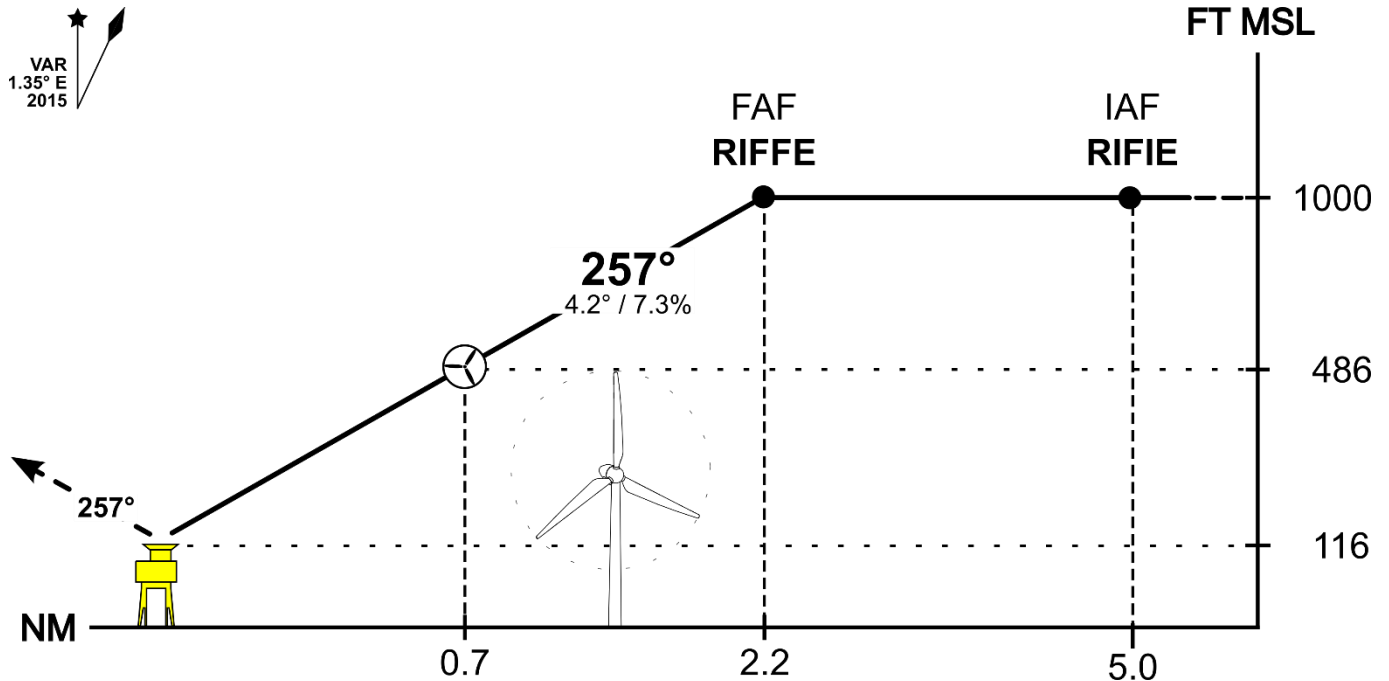
HAPI EAST

IAF RIFIE N 53° 42,57' E 006° 37,25'	FAF RIFFE N 53° 41,94' E 006° 32,59'
APPROACH DIRECTION 257°	GLIDESLOPE 4.2° (7.3%)

HAPI PROCEDURE

- APPROACH ALTITUDE 1000 FT MSL
- BE ALIGNED WITH APPROACH TRACK 257°
- INITIATE DESCENT WHEN HAPI INDICATES STEADY GREEN (APPROX. AT 2.2 NM)
- BELOW WTG HEIGHT WHEN PASSING 486 FT MSL (APPROX. AT 0.7 NM)
- ADJUST APPROACH AT OWN DISCRETION TO PERFORM CAT A PROCEDURE
- MISSED APPROACH: REMAIN ON TRACK 257° AND CLIMB TO 1000 FT MSL

HAPI PROFILE VIEW EAST



HAPI PLAN VIEW EAST

